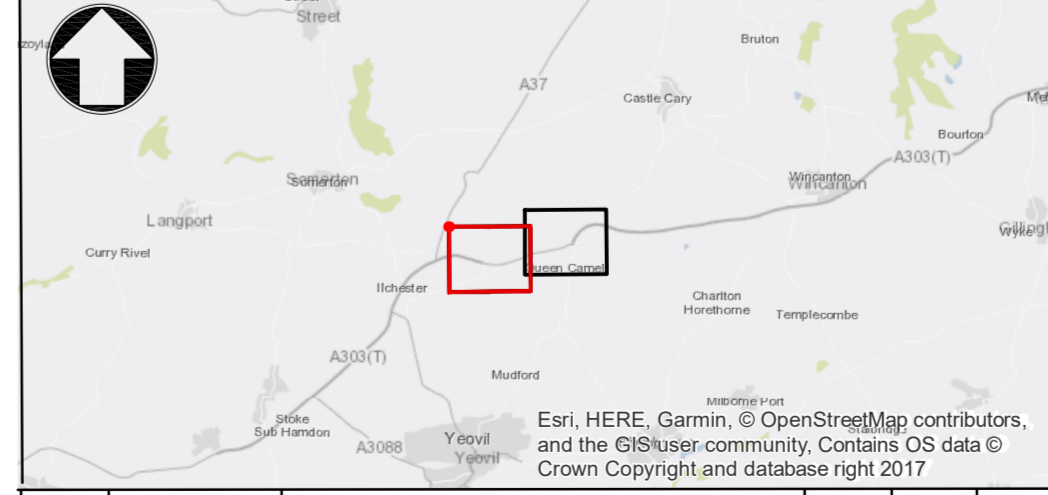
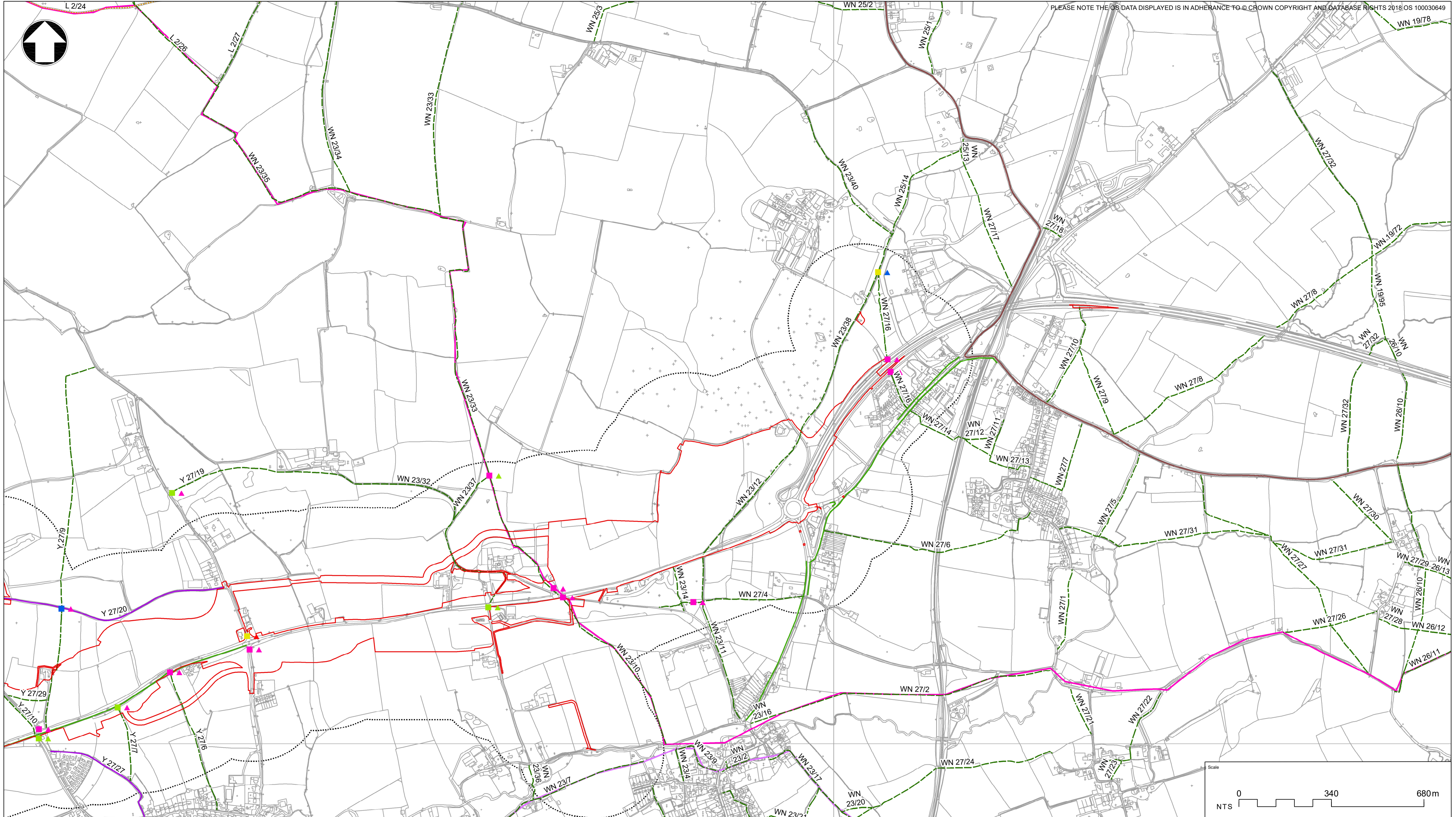


KEY		NON-MOTORISED USER SURVEY COUNTS 01.09.16		NON-MOTORISED USER SURVEY COUNTS 14.09.16	
	PROPOSED RED LINE BOUNDARY		0		0
	250M BUFFER FROM THE WORKS AREA		1 - 5		1 - 5
	RESTRICTED BYWAYS		6 - 10		6 - 10
	FOOTPATHS		11 - 20		11 - 20
	CELTIC TRAIL		21+		21+
	LELAND TRAIL				
	BRIDLEWAYS				
	FOOTWAYS				
	NATIONAL CYCLE ROUTE				

THIS DOCUMENT IS ISSUED FOR THE PARTY WHICH COMMISSIONED IT AND FOR SPECIFIC PURPOSES CONNECTED WITH THE CAPTIONED PROJECT ONLY. IT SHOULD NOT BE RELIED UPON BY ANY OTHER PARTY OR USED FOR ANY OTHER PURPOSE. WE ACCEPT NO RESPONSIBILITY FOR THE CONSEQUENCES OF THIS DOCUMENT BEING RELIED UPON BY ANY OTHER PARTY, OR BEING USED FOR ANY OTHER PURPOSE, OR CONTAINING ANY ERROR OR OMISSION WHICH IS DUE TO AN ERROR OR OMISSION IN DATA SUPPLIED TO US BY OTHER PARTIES.

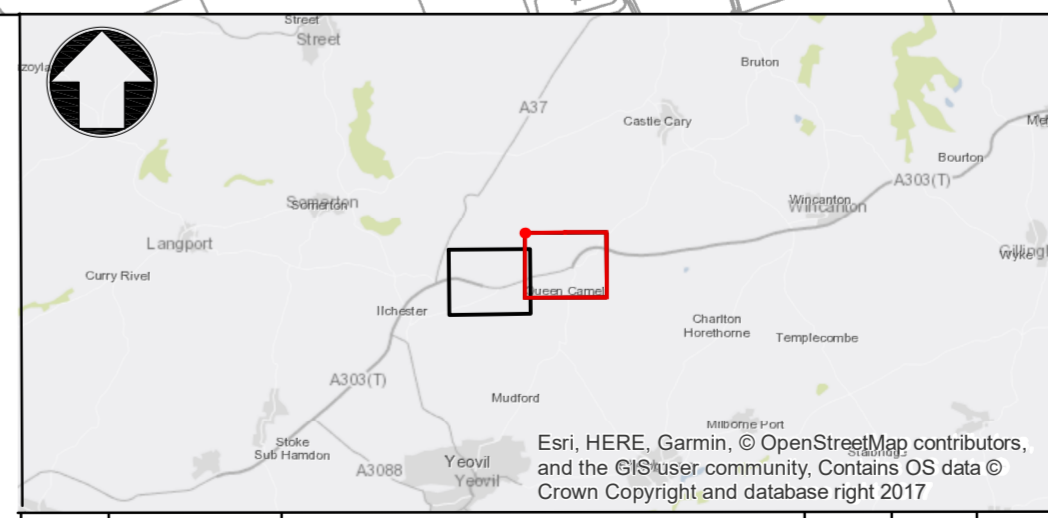
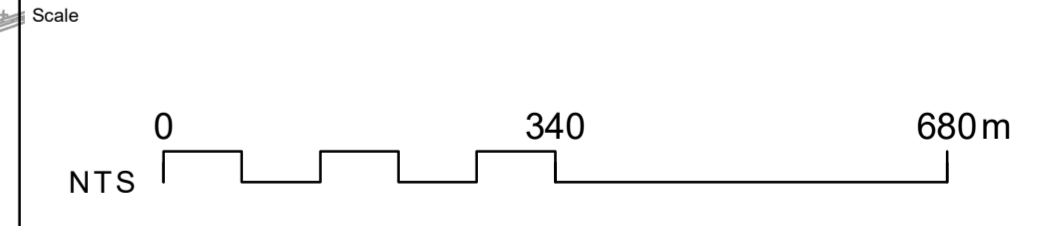


Project Title A303 SPARKFORD TO ILCHESTER DUALLING					
Drawing Title FIGURE 12.2 EXISTING NON-MOTORISED USER FACILITIES SHEET 1 OF 2					
Drawing Status Published - DEFINITION					Suitability A3
Scale NTS	Designed ER	Drawn ER	Checked AM	Approved ER	
Original Size A1	Date JULY 2018	Date JULY 2018	Date JULY 2018	Date JULY 2018	
Drawing Number HE551507 - MMSJV - ENM -			Project Ref. No. 389107		Revision C01
REV.	DATE	AMENDMENT DETAILS	ORIG	CHK'D	APP'D
Location 000		Type -DR		Role -LP-0002	



KEY		NON-MOTORISED USER SURVEY COUNTS 01.09.16	NON-MOTORISED USER SURVEY COUNTS 14.09.16
	PROPOSED RED LINE BOUNDARY		
	RESTRICTED BYWAYS		
	250M BUFFER FROM THE WORKS AREA		
	FOOTPATHS		
	CELTIC TRAIL		
	LELAND TRAIL	0	0
	BRIDLEWAYS	1 - 5	1 - 5
	FOOTWAYS	6 - 10	6 - 10
	NATIONAL CYCLE ROUTE	11 - 20	11 - 20
		21+	21+

THIS DOCUMENT IS ISSUED FOR THE PARTY WHICH COMMISSIONED IT AND FOR SPECIFIC PURPOSES CONNECTED WITH THE CAPTIONED PROJECT ONLY. IT SHOULD NOT BE RELIED UPON BY ANY OTHER PARTY OR USED FOR ANY OTHER PURPOSE. WE ACCEPT NO RESPONSIBILITY FOR THE CONSEQUENCES OF THIS DOCUMENT BEING RELIED UPON BY ANY OTHER PARTY, OR BEING USED FOR ANY OTHER PURPOSE, OR CONTAINING ANY ERROR OR OMISSION WHICH IS DUE TO AN ERROR OR OMISSION IN DATA SUPPLIED TO US BY OTHER PARTIES.



Project Title
A303 SPARKFORD TO ILCHESTER DUALLING

Drawing Title
FIGURE 12.2 EXISTING NON-MOTORISED USER FACILITIES SHEET 2 OF 2

Drawing Status: **Published - DEFINITION** Suitability: **A3**

Scale	Designed	Drawn	Checked	Approved
NTS	ER	E. RYER	AM	ER
Original Size	Date	Date	Date	Date
A1	JULY 2018	JULY 2018	JULY 2018	JULY 2018
Drawing Number	Originator	Volume	Project Ref. No.	
HE PIN			389 107	
Location	Type	Role	Number	Revision
000	- DR - LP-0002			C01

REV.	DATE	AMENDMENT DETAILS	ORIG	CHK'D	APP'D
C01	JULY 2018	DCO SUBMISSION	ER	AM	ER